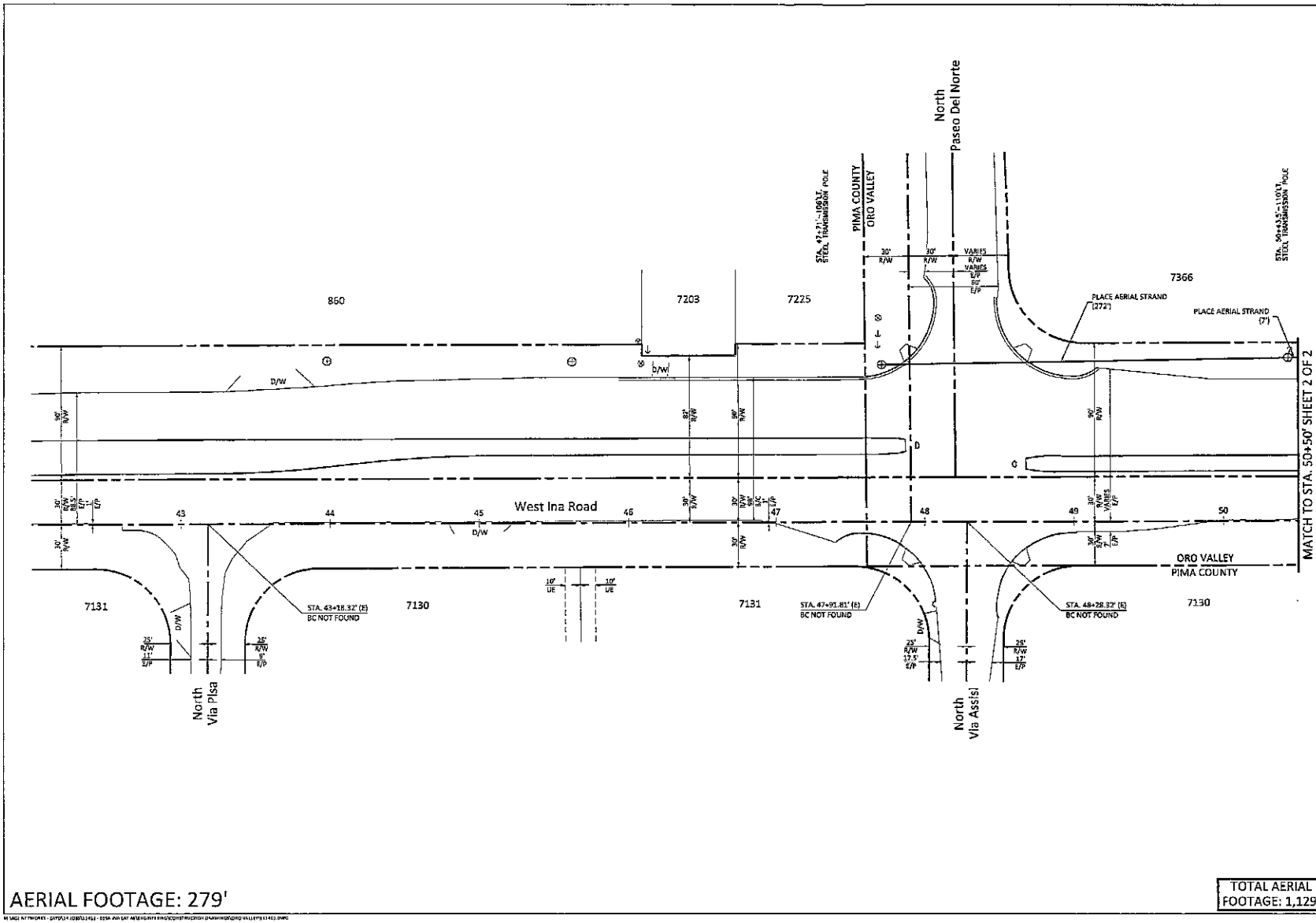

AERIAL FOOTAGE: 279'

TOTAL AERIAL FOOTAGE: 1,129'

SITE

WEST INA ROAD

SCALE IN FEET: 1"=40'

GENERAL NOTES

1. ALL UTILITY CONSTRUCTION SHALL CONFORM TO THE LATEST TOWN OF ORO VALLEY UNIFORM STANDARDS AND SPECIFICATIONS AND DESIGNATED PUBLIC WORKS CONSTRUCTION.
2. ALL WORK PERFORMED IN THE TOWN OF ORO VALLEY RIGHTS-OF-WAY SHALL BE DONE AND IN THE SAFEST MANNER OF THE TOWN OF ORO VALLEY TRAFFIC ASSISTANCE PERSONNEL.
3. THE ACT OF PLACING THIS AERIAL BY THE TOWN OF ORO VALLEY UTILITY CONTRIBUTION NOTICE IS DEPENDENT WITH TOWN REQUIRED METES AND BOUNDS DESCRIPTIONS OF THE PROPERTY. THE TOWN OF ORO VALLEY REQUIRES THAT ALL AERIAL LINES OR APPURTENANCES OR TOWN OF ORO VALLEY REQUIRE FOR UTILITY CONSTRUCTION IN THE SAFEST WAY.
4. THE CONTRACTOR SHALL HAVE A COPY OF THE APPROVED SITE PLANS & CONSTRUCTION PLANS AND APPROVED TRAFFIC CONTROL PLAN AT THE PROJECT SITE AT ALL TIMES.
5. ALL UTILITY CROSSINGS STREETS MUST BE BORED OR PLOWED UNLESS OTHERWISE APPROVED BY ORO VALLEY WRITTEN IN THE TOWN ENGINEER.
6. BEFORE STARTING ANY WORK ON A MAJOR OR COLLECTOR STREET, THE UTILITY COMPANY SHALL SCHEDULE A PRECONSTRUCTION MEETING WITH THE TOWN OF ORO VALLEY STREET INSPECTION DEPARTMENT & UTILITY INSPECTION SECTION.
7. TOWN OF ORO VALLEY DATA WILL NOT WARRANT ANY GUARANTEED SHOWN ON THE PLANS.
8. THE UTILITY COMPANY SHALL COORDINATE TO COORDINATE FULLY WORK WITH THE OFFICE TOWN.
9. THE UTILITY COMPANY SHALL CONTACT THE TOWN OF ORO VALLEY STREET TRANSPORTATION DEPARTMENT AT (520) 229-5075 AT LEAST A MINIMUM OF 48 HOURS IN ADVANCE OF STARTING WORK. DURING LOCATION AND TRENCH WORKS IN ORDER TO AVOID INSPECTIONS.
10. ALL WORK PERFORMED ASPHALT REPAIR/PATCHES, CONCRETE REPLACEMENT OR MISCELLANEOUS REPAIRS IN THE TOWN OF ORO VALLEY RIGHT OF WAY WILL REQUIRE A FINAL INSPECTION WITH THE UTILITY COMPANY REPRESENTATIVE & TOWN OF ORO VALLEY.
11. IN ADDITION TO REQUIRED OF ALL UTILITY CONTRACTORS, REPAIR TRENCH AND ANY UTILITY VEHICLES FROM ALL WALKS AND MAINTENANCE, ALL REPLACEMENTS MUST BE TO SUITABLE.

NOTICE TO PLANHOLDER:

THE UTILITY LOCATIONS AND OTHER FACILITIES HAVE BEEN PLOTTED FROM ALL AVAILABLE RECORDS OF INFORMATION GATHERED BY OTHERS. THE LOCATIONS ARE ESTIMATED AND APPROXIMATE ONLY. CONTRACTORS ASSUMING THE RESPONSIBILITY FOR THE ACCURACY OF THE LOCATIONS SHOWN ON THE CONSTRUCTION PLANS IS BORNE BY THE TOWN OF ORO VALLEY.

CONSTRUCTION NOTES:

UTILITY WARNING TAPE IN ALL TRENCHES TO BE MINIMUM OF 18" BELOW NOT TO INCLUDE ZIP STRIP OVERHEAD SHOWS AS PROVIDED BY TOWN OF ORO VALLEY

Call at least two full working days before you dig, blast, tunnel, or demolish
ARIZONA 811
Blue Stake, Inc. - Arizona Utility Locating Service
Or Blue Stake, Inc. - Sun Cities Area Locating Service
Or Blue Stake, Inc. - Cochise County Locating Service

LEGEND

PROPOSED	EXISTING
00 00 40'	
ROCK	FIRE HYDRANT
DUCT FOOTAGE	UTILITY VAULT
TRENCH FOOTAGE	UTILITY METER
AERIAL CAT FOOTAGE	MANHOLE
ASPHALT FOOTAGE	UTILITY MANHOLE
ASPHALT CUT	CATV PEDESTAL
BORE	UTILITY PEDESTAL
TRENCH	TELEPHONE PEDESTAL
JACK	STREET LIGHT
VAULT	POWER SUPPLY
PULLBOX	WOOD POWER POLE
HANDHOLE	STEEL POWER POLE
PEDESTAL	WOOD TRANSMISSION POLE
ENTRANCE	STEEL TRANSMISSION POLE
ENTRANCE VIA BORE	UTILITY CABINET
POWER SUPPLY	JUNCTION BOX
ENTRANCE CABINET	VAULT
POLE	ANCHOR/GUY WIRE
SIGN	ANCHOR/GUY WIRE/GUY
	MILEPOST
	FENCE
	RETAINING WALL

UTILITY RESEARCH

	PROJECT ID / SURVEY		ID NUMBER / CONTACT PERSON / PHONE NUMBER
	WATER		NOT IN AREA
	SEWER		NOT IN AREA
	GAS		NOT IN AREA
	CENTURYLINK		NOT IN AREA
	QWEST/CTC		NOT IN AREA
	TWC/BHN		NOT IN AREA
	CATV		NOT IN AREA
	TRAFFIC/CITY OF ORO VALLEY		NOT IN AREA
	ORO VALLEY WATER		NOT IN AREA

REVISION A	
REVISION B	
REVISION C	

PROPOSED FOOTAGE

AERIAL: 279'	TRENCH: -
BORE: -	TOTAL: 279'

PROJECT TOTAL: 1,129'

zayo GROUP

015A Ina Lat AE
7366 North Paseo Del Norte

Tucson Electric Power 1125-8132 35kV SC 3115-8132 25kV AZ		QUANTITY SECTION NO N/A
CITY/TOWN/COUNTY Town of Oro Valley		FUN N/A
DATE 5/15/15	SHEET NO 1 OF 2	DRAWING NO E11463

DRAWN BY BPG Design

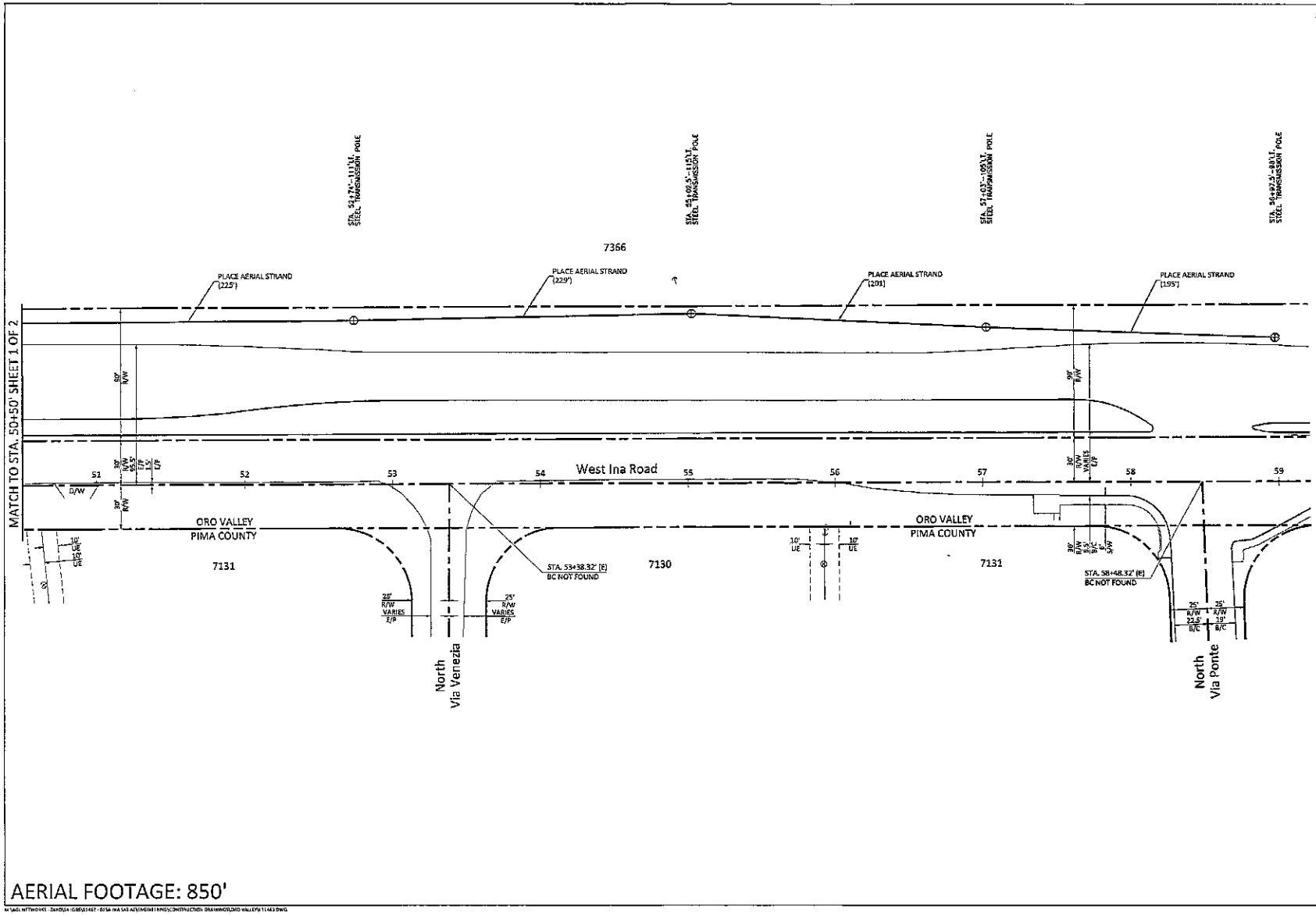

AERIAL FOOTAGE: 850'

M:\ACL NITTHO\41 - ZAYO\1A - 1080\31467 - 015A INA LAT AE\ENGINEERING\CONSTRUCTION DRAWINGS\ORO VALLEY\31463.DWG

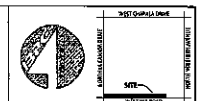

SCALE: 1"=50'

GENERAL NOTES

1. ALL UTILITY CONSTRUCTION SHALL CONFORM TO THE LATEST TOWN OF ORO VALLEY UNIFORM STANDARD SPECIFICATIONS AND DETAILS FOR PUBLIC WORKS CONSTRUCTION.
2. ALL WORK TO BE PERFORMED IN THE TOWN OF ORO VALLEY RIGHT-OF-WAY SHALL BE DONE UNDER THE TOWN OF ORO VALLEY TRAFFIC CONTROL PROCEDURE MANUAL.
3. THE 50' OF PUBLIC AREA REQUIRED IN THE TOWN OF ORO VALLEY UTILITY ORDINANCE SHALL BE PROVIDED BY THE UTILITY COMPANY. THE UTILITY COMPANY HOWEVER, SHALL ENSURE ADEQUATE PUBLIC SAFETY, TRAFFIC CONTROL, ECO-PARKING CONSTRUCTION OF SHOULDERS, AND THE TO ALL OF INSPECTION OF ANY LOCAL STREET BLOCKS OR TEMPORARY DEVELOPMENT SUSPENSION FOR UTILITY CONSTRUCTION IN THE PUBLIC RIGHT-OF-WAY.
4. THE CONTRACTOR SHALL PROVIDE A COPY OF THE APPROVED PLAN AND TO COORDINATE PLACING AN APPROVED TRAFFIC CONTROL PLAN AT THE PROJECT SITE AT ALL TIMES.
5. ALL UTILITIES EXCEPTING STREET BALLOT SHALL BE WITHIN PUBLIC UTILITY EASEMENTS TO DEVELOPMENT AND ALL LOCATIONS MUST BE APPROVED BY THE TOWN ENGINEER.
6. ELECTRIC STARTING AND WORK ON A MAJOR OR COLLECTOR STREET THE UTILITY COMPANY SHALL SCHEDULE A PRECONSTRUCTION MEETING WITH THE TOWN OF ORO VALLEY STREET PRESERVATION DEPARTMENT'S UTILITY INSPECTION SECTION.
7. PRIOR TO ORO VALLEY WORKING WITHIN ANY DEDICATED RIGHTS OF WAY.
8. UTILITY COMPANY SHALL MEET TO COORDINATE AND WORK WITH THE STREET DEPARTMENT.
9. THE UTILITY COMPANY SHALL CONTACT THE TOWN OF ORO VALLEY STREET TRANSPORTATION DEPARTMENT'S UTILITY INSPECTION SECTION A MINIMUM OF 48 HOURS IN ADVANCE TO STARTING WORK. CONTACT DISPATCH AND REPORT NUMBER IN DESIGN TO MONITOR INSPECTIONS.
10. ALL WORK INCLUDING ASPHALT INSTALLATION, CONCRETE, REPAIR WORK OR ELECTRICAL WORK IN THE TOWN OF ORO VALLEY RIGHT-OF-WAY SHALL BE INSPECTED BY THE TOWN OF ORO VALLEY. UTILITY COMPANY REPRESENTATIVE AT TIME OF CONSTRUCTION.
11. MAINTAIN A MINIMUM 36 LATERAL HORIZONTAL SEPARATION AND 18 INCHES VERTICAL SEPARATION BETWEEN WATER AND SEWER MAINS AS MEASURED FROM THE OUTSIDE TO OUTSIDE.

NOTICE TO PLANHOLDER:

THE UTILITY AND OTHER LINE OWNERS REPRESENTED THROUGH THE BLUE STAKE INC. REPRESENTATIVE OR INFORMATION PROVIDED BY BLUE STAKE INC. IS BASED ON THE INFORMATION PROVIDED BY THE UTILITY OWNERS REPRESENTED TO BLUE STAKE INC. BLUE STAKE INC. HAS NOT CONFIRMED THE ACCURACY OF THE INFORMATION PROVIDED BY THE UTILITY OWNERS REPRESENTED THROUGH BLUE STAKE INC.

CONSTRUCTION NOTES:

PROTECT MAINTAIN TRAFFIC AT ALL TIMES AND IN ACCORDANCE WITH THE MUTCD AND ARTICLE 33-1 OF THE TOWN OF ORO VALLEY CODE.

CALL BLUE STAKE 48 HOURS PRIOR TO DIGGING
BLUE STAKE INC.
1-800-782-5348

LEGEND

PROPOSED | EXISTING

UTILITY RESEARCH

	TOWN OF ORO VALLEY		NO RECORD OF RESEARCH, THE CONTACTS WERE NOTIFIED
	WATER		NOT FOUND
	SEWER		NOT FOUND
	GAS		NOT FOUND
	TOWN OF ORO VALLEY		NOT FOUND
	ELECTRIC		NOT FOUND
	TELEPHONE		NOT FOUND
	CATV		NOT FOUND
	TRAFFIC SIGNALS		NOT FOUND
	PATHWAY/BIKE PATH		NOT FOUND

ATTACHMENT A
ATTACHMENT B
ATTACHMENT C

PROPOSED FOOTAGE

AERIAL: 850'	TRENCH: -
BORE: -	TOTAL: 850'

zayo GROUP

015A Ina Lat AE
7366 North Paseo Del Norte

TOWNSHIP 13 S, RANGE 13 E SECTION 28	QUARTER SECTION: NA
JURISDICTION: Town of Oro Valley	MAP: N/A
DATE: 5/15/15	SHEET NO: 2 of 2
	DRAWING NO: 031463

DRAWN BY: BKS DESIGNS