LAMBERT LANE

LA CAÑADA DRIVE TO PUSCH VIEW LANE

TOWN OF ORO VALLEY, PIMA COUNTY

PROJECT: OV 30 99/00-07
CONSTRUCT A NEW 4-LANE ROADWAY WITH RAISED MEDIAN, SIDEWALKS, MULTIUSE PATH, LANDSCAPE, AND DRAINAGE IMPROVEMENTS

PROJECT: OV 21-02-10
REPLACE WATER MAIN FACILITIES

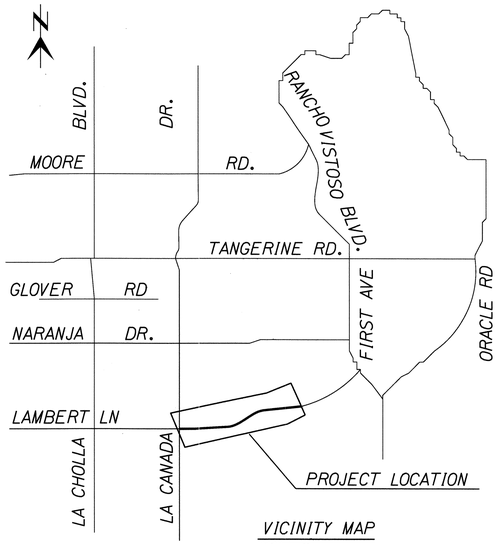

VICINITY MAP
N.T.S.

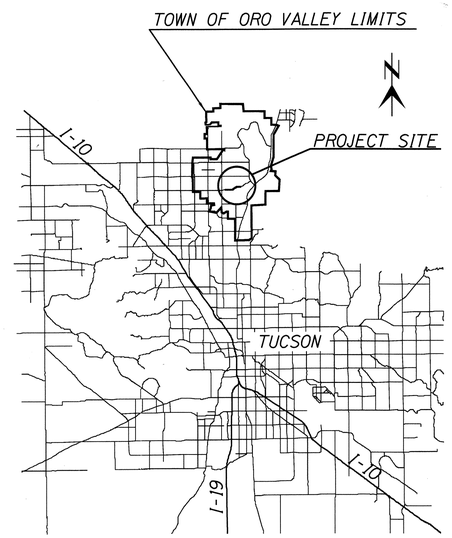

LOCATION MAP
N.T.S.

SECTIONS 11,12,14, T12S, R13E
G. & S.R. B & M
ORO VALLEY, PIMA COUNTY, ARIZONA

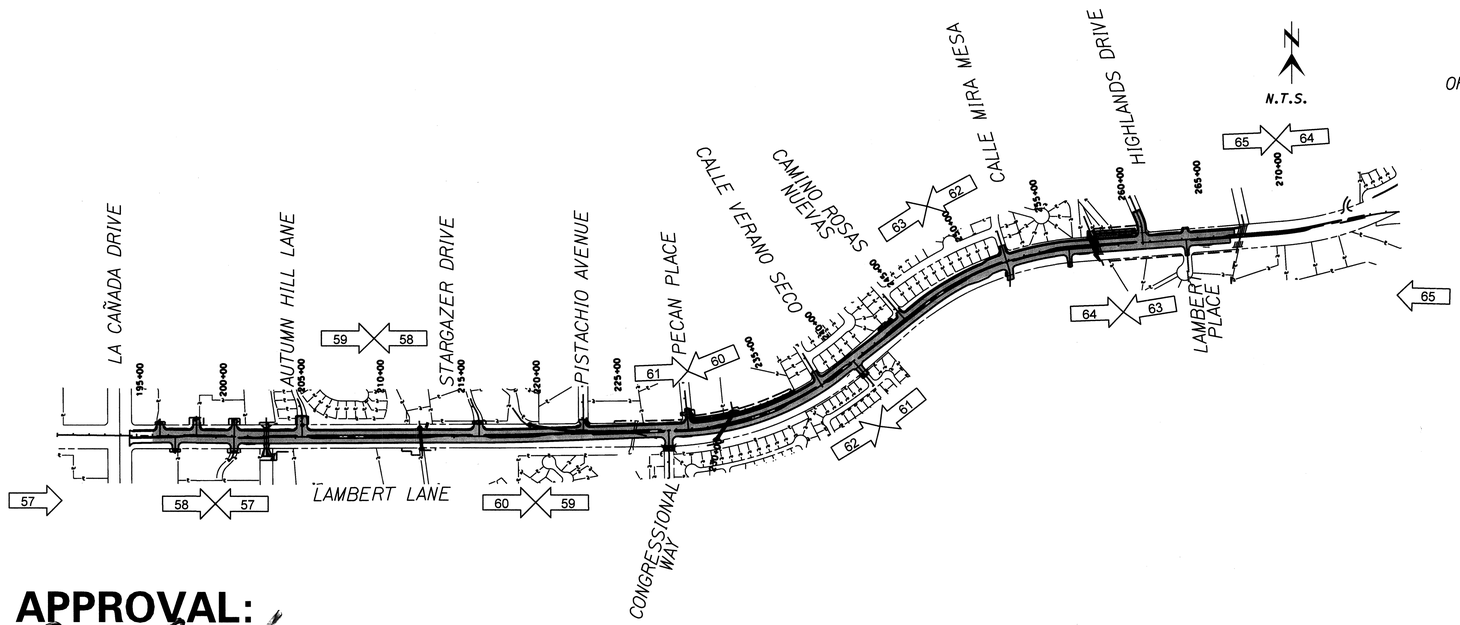

APPROVAL:

5-6-2011

ORO VALLEY TOWN ENGINEER

ORO VALLEY
TOWN COUNCIL

SATISH HIREMATH, MAYOR
WILLIAM GARNER
BARRY GILLASPIE
STEVE SOLOMON
JOE HORNAT
LOU WATERS
MARY SNIDER

	NAME	DATE
DESIGN	MDA	10/10
DRAWN	LAS	10/10
CHECKED	KMN	10/10

Kittelson & Associates, Inc.
33 N. Stone Ave., Suite 800
Tucson, AZ 85701 (520) 544-4067

TOWN OF ORO VALLEY
DEPARTMENT OF PUBLIC WORKS

COVER SHEET

LOCATION
LAMBERT LANE - LA CANADA DRIVE TO PUSCH VIEW LANE

Registered Professional Engineer (Civil)
CERTIFICATE NO. 34595
KHANG M. NGUYEN
10/22/10
Date Signed
ARIZONA U.S.A.
Expires 3/31/2012

1-800-782-5348
Blue Stake Center
CALL COLLECT

REF. _____ SCALE: _____

NO.	DATE	REVISION	BY	CHKD.	APPR.

TOV PLAN# OV 30-99/00-07
PCRWRD# U-2009-049

10/19/2010
H:\projfile\10449 - Lambert Final Design\100%\01 Cover\lbl2-cvr01.dgn