

GUIDE TO PARKS & FACILITIES

- 1

San Lucas Community Park
14040 N. Adonis Rd.

Ramadas, ball fields, dog park, volleyball court, playground, basketball court, restrooms, shared use path, fitness stations
- 2

Ora Mae Harn District Park
13250 N. Lon Adams Rd.

Ball fields, ramadas, grills, tennis courts, pickleball courts, basketball courts, swimming pool, playground, community center, fitness
- 3

Marana Heritage River Park
12375 N. Heritage Park Dr.

Splash pad, pole barn ramada with grill and tables, community garden, display garden, event venue, access to Juan Bautista de Anza National Historic Trail, access to Santa Cruz Shared Use Path stations, restrooms, dog park
- 4

Santa Cruz Linear Park
Accessible from Marana Heritage River Park and Gladden Farms Community Park

Great for walking, running and biking
- 5

Gladden Farms Community Park
12205 N. Tangerine Farms Rd.

Ball fields, splash pad, ramada, grills, picnic area, playground, restrooms, access to the Santa Cruz Shared Use Path
- 6

El Rio Neighborhood Park
10160 N. Blue Crossing Way

Playground, basketball court, birding, ramada, access to Santa Cruz Shared Use Path, access to Marana Rock Disc Golf Course
- 7

El Rio Preserve
10190 N. Coachline Blvd

Birding hotspot, on the Loop multi-use path, covered ramada and picnic table, parking lot, riparian eco system
- 8

Continental Ranch Community Park
8900 N. Coachline Blvd.

Ball fields, basketball courts, tennis courts, skate park, playground, horseshoe pit, ramadas, grills, restrooms
- 9

Continental Reserve Community Park
8568 N. Continental Reserve Loop

Ball fields, tennis court, pickleball court, basketball court, playground, ramadas, grills, restrooms
- 10

Wade McLean Neighborhood Park
8000 N. Silverbell Rd.

Ball fields, ramada, access to Santa Cruz Shared Use Path, restrooms
- 11

Crossroads at Silverbell District Park
7548 N. Silverbell Rd.

Ball fields, birding, ramadas, grills, tennis courts, basketball courts, volleyball courts, dog park, playground, horseshoe pit, restrooms, access to Santa Cruz Shared Use Path
- 12

Tortolita Preserve
Moore Road, west of N. Dove Mountain Blvd.

Hiking and equestrian trails, mountain biking
- 13

Tortolita Mountain Park/ Wild Burro Trailhead
14810 N. Secret Springs Drive, Northeast of N. Dove Mountain Blvd.

Hiking trails, equestrian trails, ramada, restrooms, mountain biking
- 14

Tangerine Sky Park
4411 W. Tangerine Rd.
- 15

Saguaro National Park West
West of N. Wade Road, W. Ina Road, and W. Picture Rocks Road
- 16

Honey Bee Canyon Park
13880 N. Rancho Vistoso Blvd.

Hiking trails, ramadas, restrooms
- 17

Big Wash Linear Park
Accessible from Oro Valley Marketplace (Tangerine Rd. & Oracle Rd.) and from Steam Pump Village (Oracle Rd., north of First Ave.)

Shared use path, great for walking, running and cycling
- 18

Catalina State Park
11570 N. Oracle Rd.

Ranger station, restrooms, gift shop, exhibits, picnic area, camping sites, electric and non-electric RV sites, dump station, showers, equestrian staging area, biking, wildlife viewing, birding, hiking trails
- 19

Naranja Park
810 W. Naranja Dr.

Archery ranges, hiking trails, multiuse fields, dog parks, restrooms
- 20

Oro Valley Community Center
10555 N. La Cañada Drive

Tennis courts, golf courses, driving range, basketball court, swimming pools, indoor fitness amenities, racquetball courts, pickleball courts and a restaurant
- 21

West Lambert Lane Park
1750 W. Lambert Lane

Hiking trails
- 22

Cañada del Oro Riverfront Park
551 W. Lambert Lane

Ball fields, playground, ramadas, sand volleyball court, horseshoe pits, tennis court, basketball court, performance area, restrooms, grills, walking path, equestrian staging area
- 23

Cañada del Oro Linear Park
Accessible from Rooney Ranch shopping centers, Steam Pump Ranch, Steam Pump Village and Catalina State Park

Shared use path, great for walking, running and cycling
- 24

Steam Pump Ranch
10901 N. Oracle Rd.

National Register of Historic Places

Heirloom Farmers Market, special events, art exhibits, cultural and archaeological demonstrations, ramada, restrooms
- 25

El Conquistador Golf and Tennis at Pusch Ridge
10000 N. Oracle Rd.

Golf course, tennis courts, restrooms
- 26

James D. Kriegh Park
23 W. Calle Concordia

Ramadas, playground, picnic areas, grills, sand volleyball court, restrooms, racquetball courts, ball fields, batting cages, dog park
- 27

Oro Valley Aquatic Center
23 W. Calle Concordia

Splash pad, giant waterslide, diving boards, 50-meter Olympic pool (heated year-round), 25-yard recreation pool (heated year-round), concession stand, meeting room, locker rooms, restrooms
- 28

Tohono Chul Park
7366 N. Paseo del Norte

Botanical gardens, art exhibits, walking trails, group tours, children's garden, gardening demonstrations, nature classes and workshops, museum shops, bistro, restrooms
- 29

Big Wash Trailhead
Entrance on Rancho Vistoso Boulevard, just southeast of E. Placita Meseta Dorada

Parking for access to Big Wash Trail and Arizona State Trust Land
- 30

Honey Bee Village Archeological Preserve
Entrance on Moore Road, just east of Rancho Vistoso Blvd.

This 13-acre preserve, owned by Pima County, includes an ADA-accessible trail loop, interpretive signage and picnic area.

SWIMMING POOLS



MARANA HERITAGE RIVER PARK


Marana's community pool is located at Ora Mae Harn District Park, 13251 N. Lon Adams Road. It has long been a favorite way for area residents and visitors to cool down during the hot summer months. In operation May through September, the pool is open for any and all seeking a great way to relax near the water in a beautiful park setting. A splash pad at Marana Heritage River Park, 12205 N. Tangerine Farms Road, features an agrarian theme water features. There is also a splash pad at Crossroads at Silverbell District Park, 7548 N. Silverbell Road.



ORO VALLEY AQUATIC CENTER


The **Oro Valley** Aquatic Center is located within James D. Kriegh Park, 23 W. Calle Concordia. The facility, which is open year-round, features two, heated pools: a 50-meter competition pool and a 25-yard recreation pool. It also includes an interactive splash pad, a giant water slide, space for parties and meetings, shaded bleachers, a concession stand, restrooms and locker rooms. Oro Valley also has a lap pool and a recreation pool at the Oro Valley Community Center, 10555 N. La Cañada Drive.

GOLF



THE GOLF CLUB AT DOVE MOUNTAIN

Marana boasts some of the most unique and challenging golf courses in Arizona. The Golf Club at Dove Mountain is open to the public by reservation. Also in Dove Mountain lies the beautiful Highlands at Dove Mountain Golf Course, and south Marana is home to the Quarry Pines Golf Club, the state's only course built within a former rock quarry. Topgolf is the premier entertainment and event venue with fun point-scoring golf games for all skill levels, upscale bar food, drinks and great music.



EL CONQUISTADOR GOLF

Oro Valley is home to El Conquistador Golf at the Oro Valley Community Center, which offers 45 holes of championship golf on three exceptional courses designed by Greg Nash. Whether you are a beginner or pro, the courses provide challenging, exciting play. Also located in Oro Valley is the Golf Club at Vistoso, a par 72 Tom Weiskopf designed course, and The Views Golf Club, designed by Greg Nash.

CYCLING




Marana is a bicycle-friendly community that works to integrate cycling facilities and routes into parks, roads, neighborhoods and shopping centers. The community hosts the El Tour de Tucson, which draws thousands to a world-class cycling competition. Particularly popular bike routes in Marana include the Silverbell corridor, which winds along the banks of the Santa Cruz River; Tangerine Farms Road, a route that takes riders through the heart of north Marana's mix of farming country and new development; and Twin Peaks Road, which connects to both Tangerine and Silverbell Roads, as well as the gorgeous Tortolita Mountains and Dove Mountain neighborhood. For the more adventurous riders, mountain biking can be enjoyed in the scenic Tortolita Mountains.

Oro Valley has been at the forefront of establishing bicycle facilities along its roadways over the last decade, adding to the region's reputation as a premiere training location for both bicyclists and multi-sport athletes. Currently, Oro Valley features 79 miles of bikeable streets and pathways. Of these, 33 miles are signed bike routes, and 24 miles are bikeable paved shoulders. The Town also has 22 miles of multi-use (separated) pathways along major streets, which allow recreational users and commuters to reach schools, employment and shopping without encountering vehicle traffic. In addition, the Town also has 44 miles of natural trails, many of which are suitable for mountain bike access. Although the Town's shared use paths are shown on this map, the complete map of bike paths and trails can be found at www.orovalleyaz.gov.


DOG PARKS

Even Fido can find a place to play in **Marana's** recreation-focused community. Three dog parks – one at Ora Mae Harn Park, San Lucas Community Park, and at Crossroads at Silverbell District Park – are open to dogs of all breeds. Visit any of the three parks to make friends with fellow canine enthusiasts while your dog enjoys some time outdoors.

Oro Valley has three, off-leash dog parks. One is located at James D. Kriegh Park. The two newest parks (one for small dogs and one for large dogs) are located at Naranja Park. The double-gated fenced parks also contain picnic tables, shaded ramadas and paved paths. Amenities for the dogs include water fountains, dog toys and Mutt-Mitt waste stations.




HIKING & TRAILS



WILD BURRO TRAIL


Hit the trails in **Marana** with year-round hiking. For stunning views of mountains, plants and wildlife, visit the vast trail network in the Tortolita Mountains, home to the Dove Mountain community and its Ritz-Carlton resort. Surrounding the hotel are more than 36 miles of meandering trails that take you on a trip through Marana's colorful past, including its ranching and Hohokam Indian heritage. There are even a few spots where Hohokam petroglyphs can still be found. Farther south, you'll find the Tortolita Preserve, a 2,500-acre natural area perfect for enjoying Southern Arizona's Sonoran Desert.



HONEY BEE CANYON

Oro Valley's 44 miles of natural trails can be accessed through a variety of locations, including West Lambert Lane Park, Cañada del Oro (CDO) Riverfront Park, James D. Kriegh Park, and the Big Wash Trailhead, popular with mountain bikers. Many trails are urban trails which can be accessed through adjacent subdivisions or neighborhood parks. West Lambert Lane Park and Naranja Park both feature self-contained trail systems suitable for a variety of hikers and other users. The Linda Vista trailhead, located on the east side of Oracle Road, provides access to the Coronado National Forest. Honey Bee Canyon Park provides an entrance point to the Honey Bee Canyon area and its petroglyph collection, and connects to several Oro Valley trails. The Big Wash Trailhead provides access to Pima County's Big Wash Trail, as well as Arizona State Trust Land to the north (trust land access by permit). Catalina State Park, located in close proximity to the Town, features an extensive trail system used by hikers, equestrians and mountain bikers that also connects to trails within the Coronado National Forest.

PARKS



NARANJA PARK

Marana's commitment to developing outstanding parks doesn't go unnoticed by residents and visitors. Its nine urban parks range broadly in size and location and boast a variety of amenities including dog parks, courts and ball fields, picnic and ramada areas, a pool, splash pad, access to the Santa Cruz Shared Use Path and the area's only disc golf course. Parks are in use year-round to coincide with Marana's outstanding climate and are often the site for youth and adult sports tournaments, signature events, birthday parties and children at play. Visit any of Marana's municipal parks and see why the town is known as one of the healthiest communities in the region.

The Town of **Oro Valley** has five recreation parks within its boundaries. James D. Kriegh Park (JDK), is a 20-acre park that features a ramada, racquetball courts, baseball and softball fields, and an off-leash dog park. Also contained within JDK Park is the Oro Valley Aquatic Center. Cañada del Oro Riverfront Park has 30 acres containing a tennis court, basketball court, softball and soccer fields, three ramadas, a performance area, an equestrian area and a lighted walking path. The Town's West Lambert Lane Park, a 40-acre park, features natural trails and interpretive signage. Naranja Park, a 213-acre park, contains an archery range (a fixed range and two walking courses), two off-leash dog parks, four multi-purpose fields and more than three miles of hiking trails. Honey Bee Canyon Park has two ramadas as well as hiking trails.


In addition to these "traditional" parks, the Cañada del Oro Linear Park, located along the Cañada del Oro Wash, features a paved path and native landscaping, from La Cañada Drive to Steam Pump Village, a distance of 3.5 miles one way. From this core section, users can access Catalina State Park, Big Wash Linear Park and the Pima County Loop system.

DINING

After exploring Marana or Oro Valley, be sure to check out one of our great restaurants—some of which can only be found here!

In Marana: Ritz-Carlton, Dove Mountain CORE Kitchen & Wine Bar, La Olla Mexican Café, Button Brew House Craft Micro Brewery, Catalina Brewing Company Micro Brewery and The Creamery.

In Oro Valley: Caffè Torino, Harvest, El Charro Café, Noble Hops Gastropub, Saffron Indian Bistro and Tohono Chul Garden Bistro.



Marana & Oro Valley
OUTDOOR
Recreation
brochure & map



MaranaAZ.gov | OroValleyAZ.gov

MARANA AZ

ORO VALLEY ARIZONA
FOUNDED 1974

Marana and Oro Valley are communities that value outdoor recreational amenities. Situated in the heart of the Sonoran Desert, just north of Tucson, Arizona, the towns are must-see destinations for hikers, cyclists, equestrians, walkers and golfers. Even dogs have room to roam here.

Both town councils make sure that recreation is an important part of daily life for both communities, which is why it's included in their strategic plans. Together, Marana and Oro Valley offer well-maintained and scenic trails that appeal to hikers of all skill levels. The Tortolita and Santa Catalina mountain ranges surround the two towns, providing trails and views that are unrivaled in Southern Arizona.

Golfers are challenged by world-class courses in both communities, including Marana's Ritz-Carlton Dove Mountain and El Conquistador Golf at the Oro Valley Community Center.

Marana and Oro Valley are exciting, family-friendly towns. The attached map gives visitors an overview of the outdoor recreational opportunities the communities have to offer in beautiful Southern Arizona.



CONTACT INFORMATION

TOWN OF MARANA

Town Hall and Parks & Recreation Office
11555 W. Civic Center Dr.
Marana, AZ 85653
(520) 382-1999

Parks & Recreation Office - Customer Service
13250 N. Lon Adams Rd.
Marana, AZ 85653
(520) 382-1950
marana.parks@maranaaz.gov

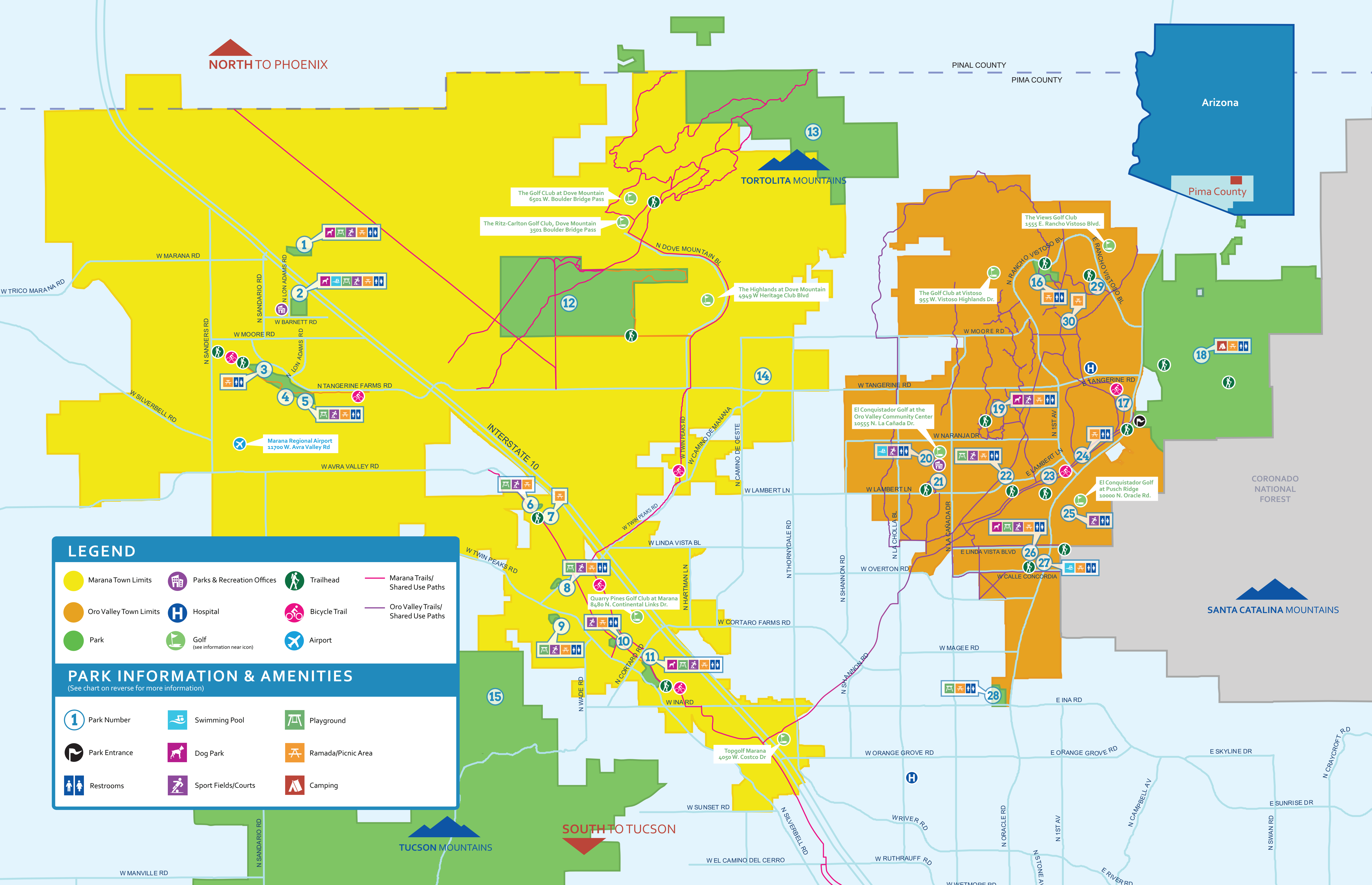
[www.MaranaAZ.gov](https://www.maranaaz.gov)
www.discovermarana.org
[@MaranaParksRec](https://www.facebook.com/MaranaParksRec)

TOWN OF ORO VALLEY

Town Hall
11000 N. La Cañada Dr.
Oro Valley, AZ 85737
(520) 229-4700

Parks & Recreation Office
Oro Valley Community Center
10555 N. La Cañada Drive
Oro Valley, AZ 85737
(520) 229-5050

[www.OroValleyAZ.gov](https://www.orovalleyaz.gov)
[@OroValleyParksandRec](https://www.facebook.com/OroValleyParksandRec)



NORTH TO PHOENIX

PINAL COUNTY

PIMA COUNTY

Arizona

Pima County

TORTOLITA MOUNTAINS

The Golf Club at Dove Mountain
6501 W. Boulder Bridge Pass

The Ritz-Carlton Golf Club, Dove Mountain
3501 Boulder Bridge Pass

The Highlands at Dove Mountain
4949 W Heritage Club Blvd

The Views Golf Club
1555 E. Rancho Vistoso Blvd.

The Golf Club at Vistoso
955 W. Vistoso Highlands Dr.

El Conquistador Golf at the
Oro Valley Community Center
10555 N. La Cañada Dr.

El Conquistador Golf
at Pusch Ridge
10000 N. Oracle Rd.

CORONADO
NATIONAL
FOREST

SANTA CATALINA MOUNTAINS

TUCSON MOUNTAINS

SOUTH TO TUCSON

LEGEND

- | | | | |
|------------------------|-------------------------------------|---------------|--|
| Marana Town Limits | Parks & Recreation Offices | Trailhead | Marana Trails/
Shared Use Paths |
| Oro Valley Town Limits | Hospital | Bicycle Trail | Oro Valley Trails/
Shared Use Paths |
| Park | Golf
(see information near icon) | Airport | |

PARK INFORMATION & AMENITIES

(See chart on reverse for more information)

- | | | |
|---------------|---------------------|--------------------|
| Park Number | Swimming Pool | Playground |
| Park Entrance | Dog Park | Ramada/Picnic Area |
| Restrooms | Sport Fields/Courts | Camping |